

Map interpretation note

This map was developed specifically for the Wetland Vision Technical Document

The contribution of biodiversity and historic environment priority layers to the final 'future wetlands' map

Both historic environment priority areas and biodiversity priority areas are included in the final future wetlands map. This map shows the relative contribution from each sector's priorities to that final map. All priority areas from an historic environment perspective correlate to areas that have potential for delivering for biodiversity, but which are often lower priority on the biodiversity scale. This is largely because the weighting system for enhancing wetland biodiversity uses ecological principles and many priority areas for the historic environment have no or little existing wetland habitat present.

www.wetlandvision.org.uk




A 50 year Vision for England's Wetland Landscape: Securing a future for nature, people and the historic environment



Future potential of wetlands (indicative map)

'Future wetlands'

50 yr Wetland Vision Overarching Maps

-  Current extent of wetlands
-  Priority wetland areas for the historic environment
-  Future wetland potential

